

TRAVEL PLAN TO LAHAUL VALLEY






IN LAHAUL SILENCE BECOMES YOUR FAVORITE SOUND



LAHAUL VALLEY

Lahaul Valley is a breathtaking, high altitude region in Himachal Pradesh, India, known for its cold desert landscapes, snow covered mountains and Tibetan Hindu culture. Located north of the Atal Tunnel, it is easily accessed from Manali and offers a dramatic, arid contrast to the surrounding green areas, making it a popular, less crowded destination.

VISIT PLACES IN LAHAUL VALLEY



SISSU (KHAGLING)

Sissu or Khagling, is a scenic village and waterfall destination in Himachal Pradesh's Lahaul Valley, known for the stunning Sissu Waterfall (Palden Lhamo Dhar) and lush meadows. Located 40 km from Manali via the Atal Tunnel, it offers views of the Chandra River and is a popular spot for stargazing.



JISPA

Jispa is a serene village in Himachal Pradesh's Lahaul Valley, located at 3,200 meters (10,500 feet) along the Bhaga River and the Manali Leh Highway. It is a popular tourist stopover for camping, trekking and visiting the local monastery and folk museum. The best time to visit is May to October.





KEYLONG

Keylong is the administrative headquarters of the Lahaul and Spiti district in Himachal Pradesh, India, situated at 3,350 meters along the Bhaga River. Located 115 km from Manali, it is a serene verdant oasis popular with travelers for its Buddhist monasteries, trekking opportunities and scenic mountain views.

UADAIPUR (PATTAN VALLEY)

Udaipur, located in the Pattan Valley of Lahaul & Spiti, Himachal Pradesh, is a scenic town at 2,742 meters on the banks of the Chandrabhaga River, known for its pristine pine forests and snow capped peaks. Formerly known as Margul, it is a significant cultural hub featuring the 10th century Mrikula Mata Temple and the nearby sacred Trilokinath Temple.



MAILING MAHADEV

Mailing Mahadev (or Meling Mahadev) is a serene lesser known Shiv temple situated in the Lahaul Valley of Himachal Pradesh, featuring 84 natural Shivalings believed to be Lord Shiva's family. Surrounded by BelPatra trees, it is a significant, quiet meditation spot where locals believe wishes are granted with major celebrations occurring during July and August.




CHANDRA TAL LAKE

Chandratal Lake or "Lake of the Moon," is a stunning high altitude lake in Himachal Pradesh's Spiti Valley, situated at ~4,300 meters (14,100 ft). Known for its crescent shape and color changing turquoise waters. This sacred site is accessible from June to October via camping sites. It serves as a popular trekker's paradise nestled in the Himalayas.



SURAJ TAL LAKE

Suraj Tal, located in Himachal Pradesh's Lahaul and Spiti district at 4,950 meters (16,240 ft) above sea level. It is a India's third highest lake and the 21st highest in the world. Known as the "Lake of the Sun God," this glacial lake is situated near the Baralacha La Pass and acts as the source of the Bhaga River.



TANDI

Tandi is a scenic, culturally significant village in Himachal Pradesh's Lahaul Valley, situated at the confluence of the Chandra and Bhaga rivers (2,570m altitude). Known for the Tandi Sangam, a confluence spot it is a vital stop on the Manali-Leh Highway (NH-3), featuring the last fuel station before Keylong and Leh. It is famously associated with mythological tales, including the marriage of the rivers and the death of Draupadi.





**LEFT A PIECE OF MY
HEART IN LAHAUL**

THANK YOU....